

CURRIE HALL

VISITORS - FOR YOUR INFORMATION

MEAL TIMES:

Breakfast	7.45 - 8.45 a.m.
Lunch	1.00 - 2.00 p.m.
Dinner	6.00 - 6.45 p.m.

ALL MAIL Received will be placed in the pigeon-hole boxes (situated near the main entrance to Currie Hall) under the SURNAME initial.

TELEPHONE NUMBERS: 386 4035 (A House Ground Floor)
386 7103 (A House 300's Floor)

AN AUTOMATIC LAUNDRY (coin operated) is situated at the North end of the Dining Room block. Please don't overload the machines.

IRONS AND IRONING BOARDS are in each pantry on all floors.

ELECTRICITY: Please note that rooms are wired to only allow for the use of electric lights and small electrical appliances - e.g. radiators. If you wish to use an iron, hair dryer or electric jug, please use the plugs in the bathrooms or pantries.

The closest MAILBOX is on UWA campus. (Walk through the tunnel, first building on the left.)

Nedlands POST OFFICE is on the corner of Merriwa St and Stirling Hwy.

A small group of shops, selling essential items, is situated in Broadway. They can be reached by walking through the tunnel, under Stirling Hwy, turning right and continuing down Stirling Hwy for approximately 400 metres.

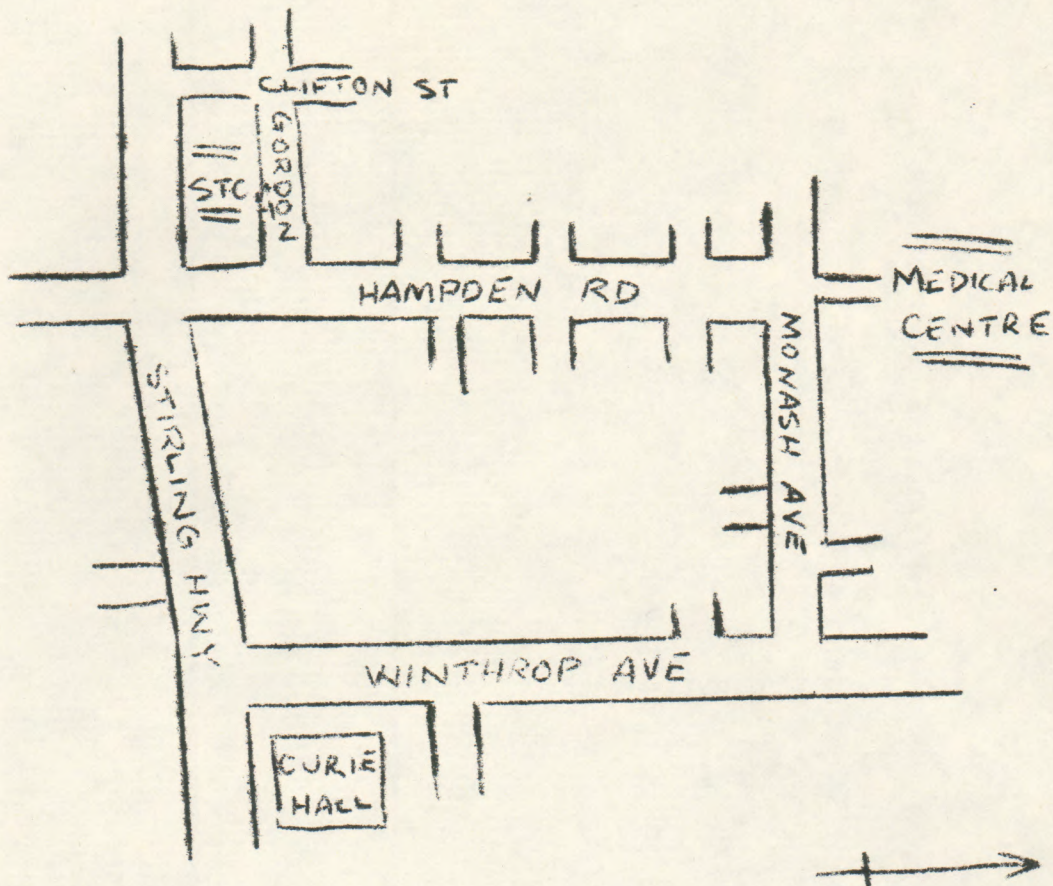
BUS SERVICES: Routes 71, 72, 102, 203, 206, 208 and 213 pass the main entrance of the Currie Hall side of the Highway. During the weekdays buses run every 20 minutes. Exact times of departure can be obtained from Kevin Beckham (Information Officer).

Would you please make sure you lock your room whenever you leave.

PLEASE HAND IN YOUR ROOM KEY TO KEVIN BECKHAM BEFORE DEPARTURE.

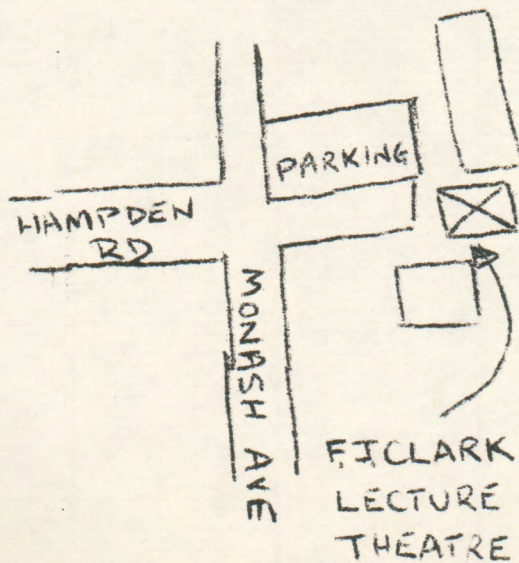
WE WISH YOU A WONDROUS VACCON!

LECTURE THEATRE LOCATIONS

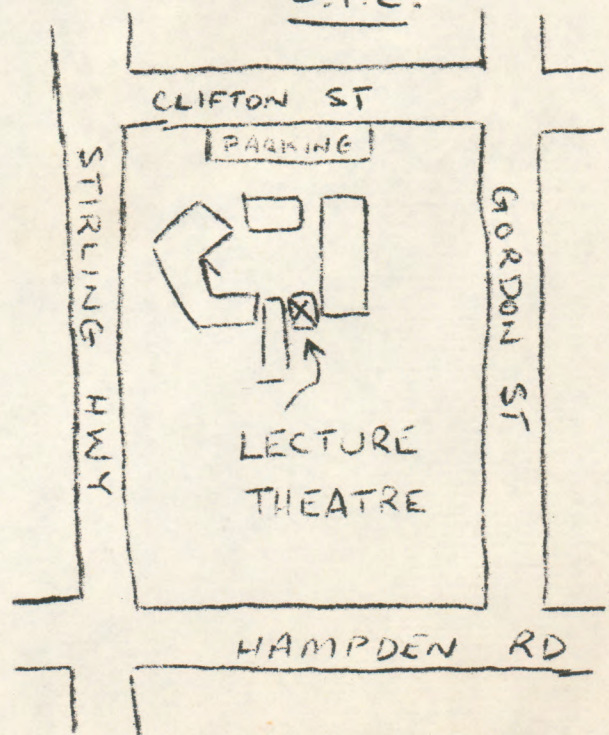


MEDICAL CENTRE

OPENING ADDRESS
& MONDAY'S PAPERS



S.T.C.



TUESDAY → THURSDAY

SUNDAY 31/12/78	MONDAY 1/1/79	TUESDAY 2/1/79	WEDNESDAY 3/1/79	THURSDAY 4/1/79	FRIDAY 5/1/79
0900	REGISTRATION	Poulter	Gillieson	Bunton	A.S.F.
0930	A.S.F.	Davey	Williamson	Pavey	COMMITTEE
1000	COMMITTEE	Hart	Lowry	Smith	MELTING
1100	MEETING	Michie	Gillieson	Matthews	# 2
1130	# 1	Webb	Williamson & Bell	Warrild	DEPARTURE
1200		Hart		Robertson	FOR FIELD
1230		Hamilton-Smith			TRIPS
1400	OFF. OPENING	Paisley	SPELEO	Ikin & Campbell	
1430	Davey	Bateman	SPORTS	Goede	
1500	Pure	White		Frank	
1600	Spate & Ward	WORKSHOP # 3			
1630	Michie	(SRT)			
1900	WORKSHOP # 1 (GEN. HARDWARE)		BARBECUE SLIDE	CONFERENCE	
2100	WORKSHOP # 2 (S & R)	WORKSHOP # 4 (MAP. & DOC.)	COMPETITION RESULTS	DINNER	

WACCON TIMETABLE

Recommended and Suggested Things to do.

Leeuwin-Naturaliste Ridge.

1. Boranup Drive Lookout. A good overall view of the ridge structure (note the caving pun), including Deepdene Gorge and the Blackwood Valley.
2. Boranup Drive. Scenic drive through the Boranup State Forest.
3. Cosy Corner. Walk along the beach south. Note the beach limestone with aeolian calcarenite on top, blow holes, sea caves and the underlying rock on the point.
4. Redgate Beach. Nice place, good swimming.
5. Boranup Beach. Good swimming. Walk along to the north and see the structure of the cliffs.
6. Cape Leeuwin. Well worth a visit. All that water comes out of the hill.
7. Ellenbrook (National Park). Have a look at Meekadorabee (but keep off the moss - it can't take being trampled). Drive/walk down to the beach. Very pleasant and interesting place.
8. Cape Freycinet. Nice place. Some interesting gours and things out in the open from resurgences facing the sea.
9. Moses Rocks. Quininup Lake Cave is nearby. Very nice place. Interesting lake perched in sand.
10. Canal Rocks. Very spectacular in rough weather (beware). Note the limestone behind, with various resurgences. The burnt out area on the hill is well worth a search for new caves.
11. Cape Naturaliste. Very spectacular.
12. Bunker Bay. Spectacular place. Big sea caves around the corner. Good swimming.
13. Yallingup Gorge. Well worth a visit.
14. Search for the lost Leeuwin Cave.
15. Follow the northern stream from Meekadorabee upstream.
16. Search the burnt out area south of Canal Rocks.
17. Search behind Quininup Lake Cave.
18. Explore the crack in Golgotha Cliffs, and survey.
19. Search for the inflows of Golgotha-Giants area.
20. Find all the inflows of Calgardup.
21. WI 102 dig.
22. Complete the downstream exploration of Connelly's.
23. Resurvey Mordang Dar.
24. Resurvey Golgotha.
25. Resurvey Kudjal Yolgah.
26. Theodolite survey of Mammoth Cave.

27. Resurvey Terry Cave.
28. Survey Conference Cave.
29. Survey Boya Bouka.
30. Survey Rain Cave/Porter Cave.
31. Survey cave (WI 129) just off Bob's Hollow track.
32. Position entrances upstream of Lake Cave.
33. Map Witchcliffe Cave.
34. Remap Blackboy Hollow.
35. Remap Benup Cave.
36. Find and explore Dallip Springs caves, especially Foxhole Cave.
37. Find caves on Terry's map around Milligans area.
38. Find and document Kilcarnup Cave.
39. Find and document Cowaramup Cave.
40. Map CO 2, CO 3 and CO 5.
41. Find and map YA 12, YA 29 and YA 28.
42. Find and document Karri Hill Cave.
43. Find and explore Wardenup Hill Cave.
44. Document Cape Naturaliste sea caves.